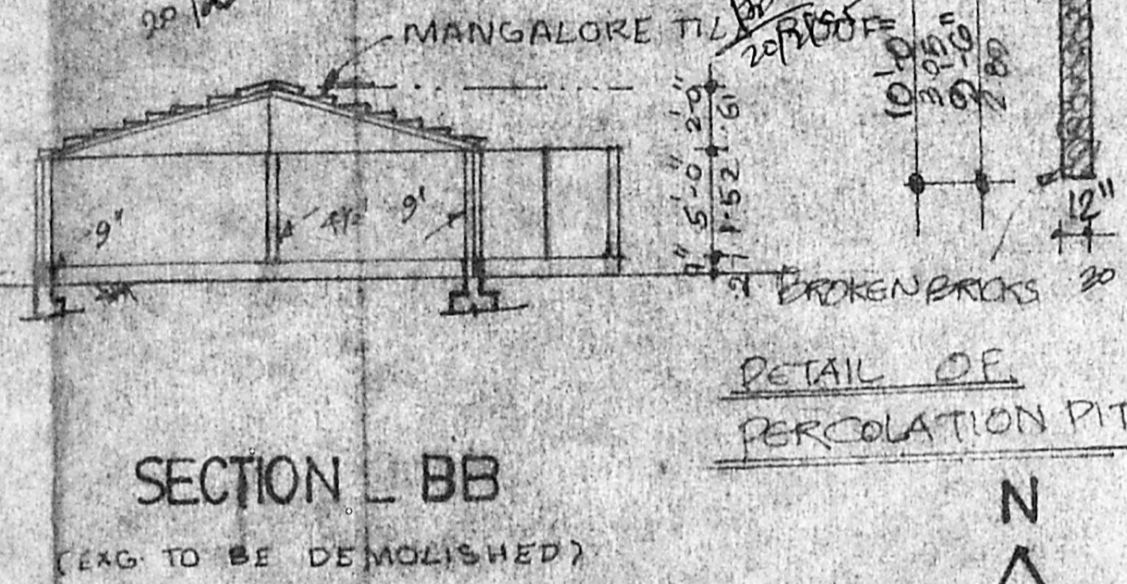
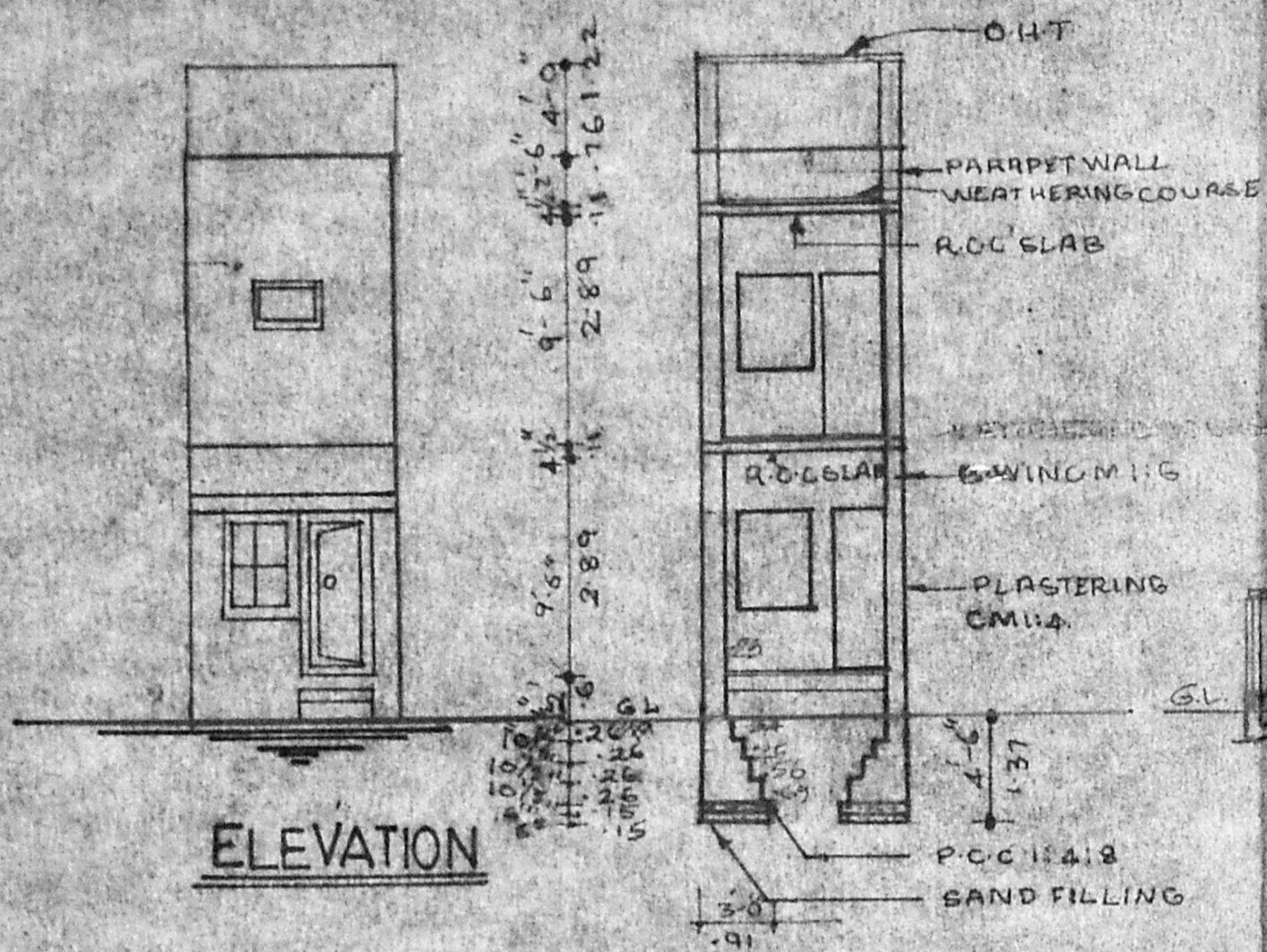


PROPOSED DEMOLITION AND RECONSTRUCTION OF A RESIDENTIAL BUILDING AT DOOR NO.11, 9TH LANE, ANJANEYA NAGAR IN R.S.NO.17/117, BLOCK NO. 2, ROYAPURAM, MADRAS - 13.
M.C.DN.NO. 22.
SCALE 1:100 (1" = 8'-0")

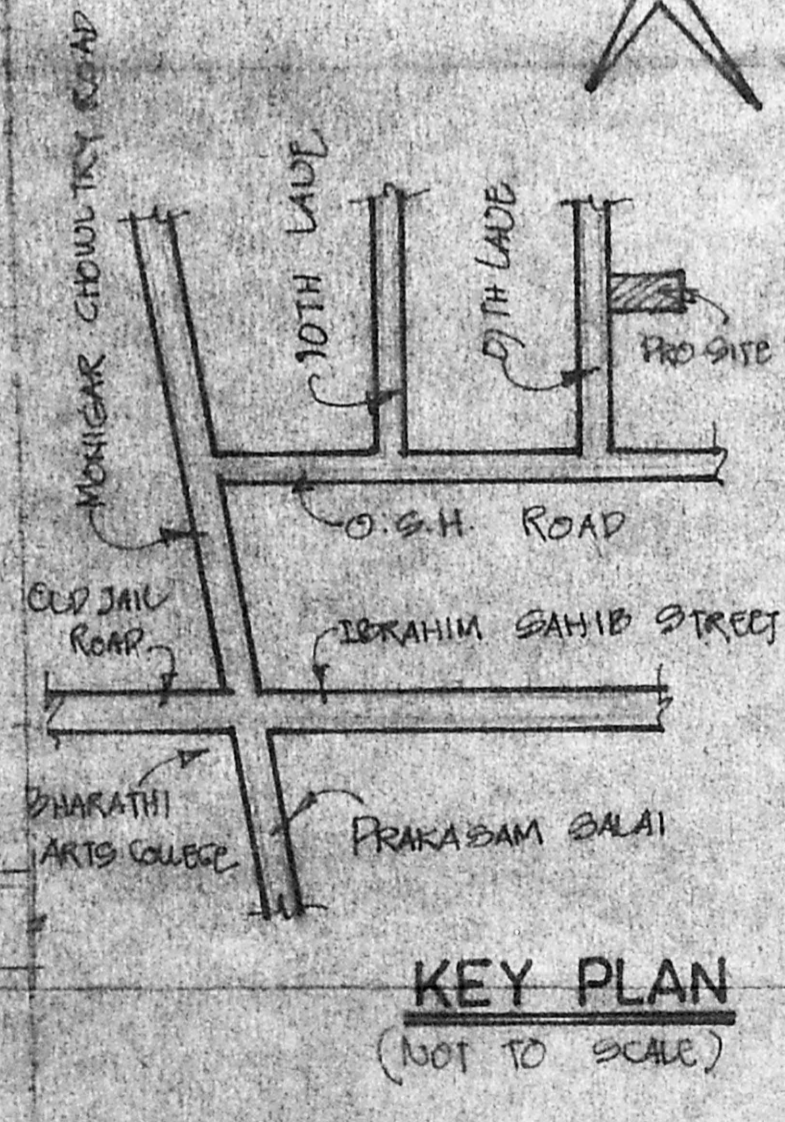
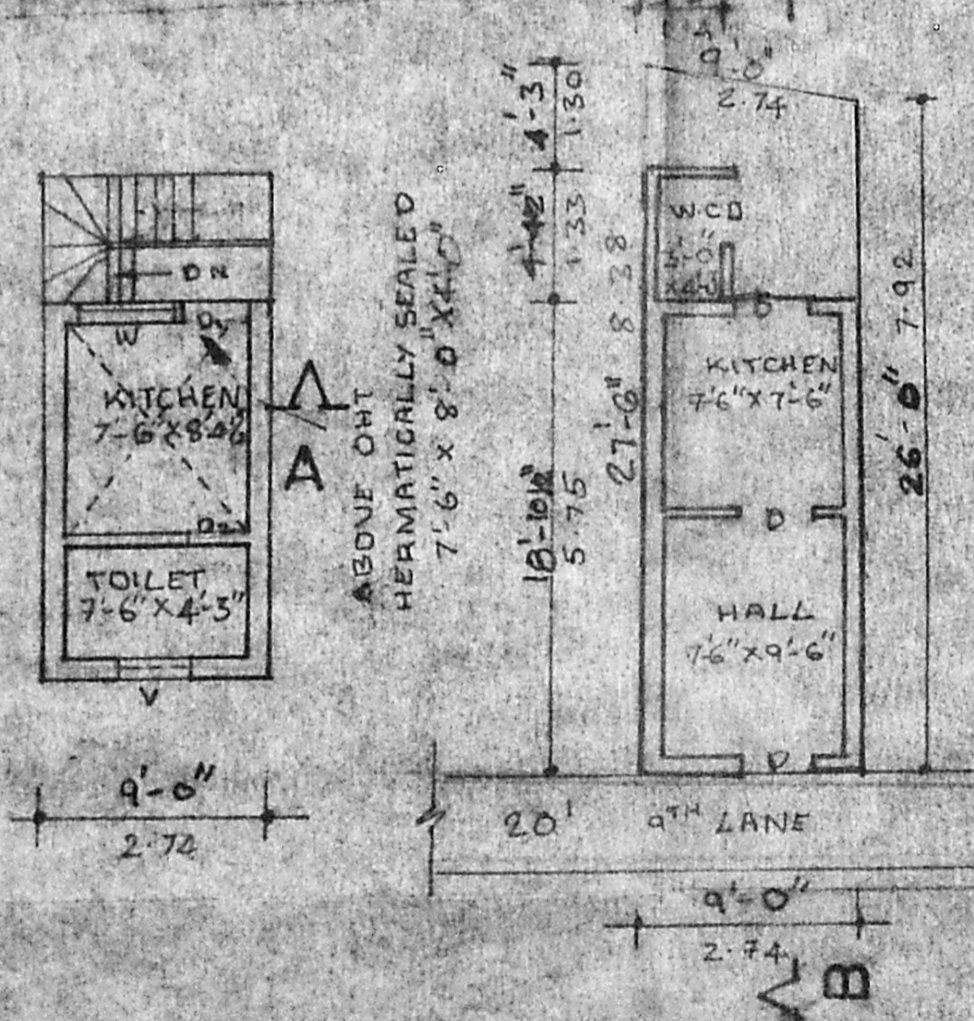
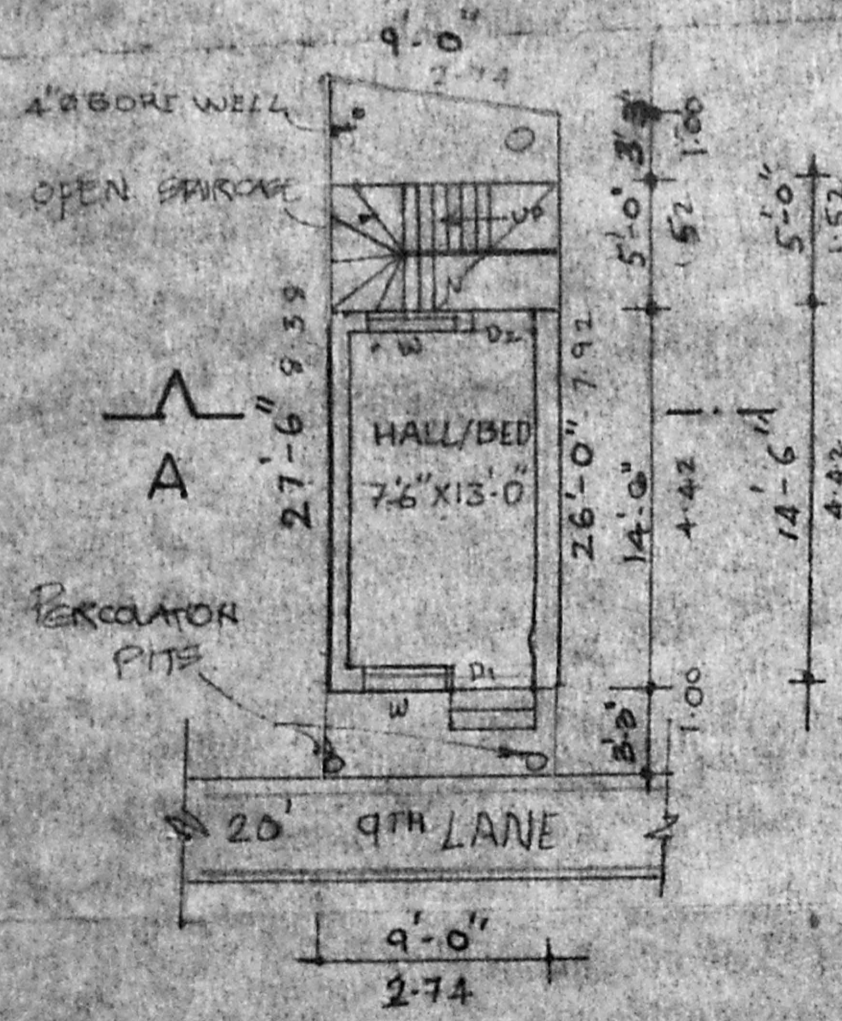
Planning Permit No. A/17617/97/95
APPROVED
 SUBJECT TO THE CONDITIONS IN THIS OFFICE LETTER.
 No. A2/2360/95 Date 2-9-95
 FOR MEMBER SECRETARY
 MADRAS METROPOLITAN DEVELOPMENT AUTHORITY
 MADRAS - 600 008.



SECTION-AA

SECTION-BB

(LEG. TO BE DEMOLISHED)



SITE PLAN / G.F. PLAN

F. F. PLAN

SITE PLAN / G.F. PLAN

(LEG. TO BE DEMOLISHED)

AREA DETAILS

NO.	DESCRIPTION	SQ. FT.	SQ. M.
1.	PLOT AREA	240.75	22.37
2.	G.F. AREA	130.50	12.12
3.	F.F. AREA	130.50	12.12
4.	PLOT COVERAGE	54.19%	

JOINERY

D	DOOR	3'-0" x 5'-0"
D1	DOOR	3'-0" x 7'-0"
D2	DOOR	2'-6" x 7'-6"
W	WINDOW	3'-6" x 4'-6"
V	VENTILATOR	3'-0" x 2'-0"

REFERENCE

PROPOSAL ROAD BOUNDARY DEMOLITION.

OWNER

~~B. Jeyu~~
 B. Jeyu

R. Sankar
 K.L. SANKAR, D.C.E.,
 LICENSED SURVEYOR
 CLASS II, NO. 214.

LICENSED SURVEYOR